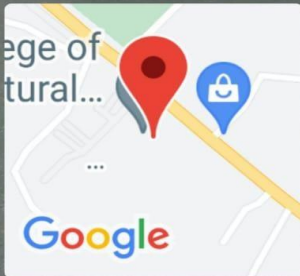


CLASS ROOMS AND SEMINAR HALLS



Dulla Pur, Uttar Pradesh, India

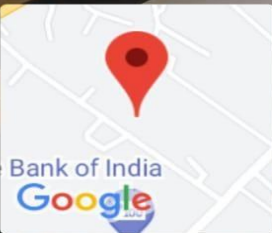
FF5V+MFQ, SH 30, Dulla Pur, Uttar Pradesh 224238, India

Lat 26.459255°

Long 82.493304°

01/08/22 11:46 AM

Classroom 1- Engineering Unit -Ambedkarnagar Campus



Kumarganj, Uttar Pradesh, India

GRVM+XRP, Kumarganj, Uttar Pradesh 224229, India

Lat 26.544852°

Long 81.834074°

29/08/22 12:38 PM

Classroom 1- Community Science Unit -Main Campus



Latitude
26° 1' 41.466" N
City & State
Kotawa, Uttar Pradesh

Longitude
83° 8' 28.26384" E
Country
India


Classroom 2- Agriculture Unit-Azamgarh Campus



Latitude
26° 1' 41.12508" N
City & State
Kotawa, Uttar Pradesh

Longitude
83° 8' 28.10256" E
Country
India

Classroom 3- Agriculture Unit-Azamgarh Campus



Ayodhya, Uttar Pradesh, भारत
GRRJ+679, NH330A, Uttar Pradesh 224229, भारत
Lat 26.540656°
Long 81.831113°
30/08/22 12:05 PM

Classroom 1- Horticulture Unit -Main Campus




Altitude: -1.00 m
Latitude: 26.5405635
Longitude: 81.8310218
Date/Time: 05/08/2022 01:19 pm
Address: GRRJ+679, NH330A, Uttar Pradesh 224229,
India

Classroom 2- Horticulture Unit -Main Campus



GPS Map Camera

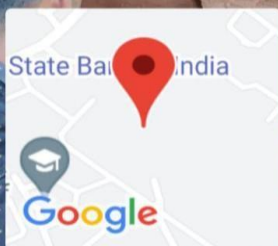


Faizabad, Uttar Pradesh, India
GRRP+63X, Faizabad, Uttar Pradesh 224229, India
Lat 26.54004°
Long 81.835708°
03/08/22 03:10 PM

Seminar Room- 3- Agriculture Unit -Main Campus



GPS Map Camera



फैजाबाद, उत्तर प्रदेश, भारत
GRRP+63X, फैजाबाद, उत्तर प्रदेश 224229, भारत
Lat 26.540258°
Long 81.835665°
03/08/22 04:12 PM

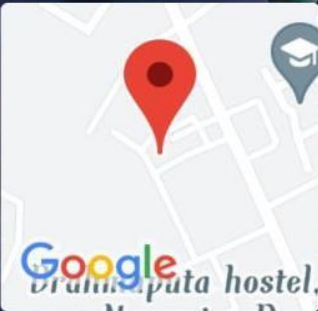
Seminar Room- 4- Agriculture Unit -Main Campus



Classroom 1 - Fisheries Unit -Main Campus




Seminar Room-1 - Veterinary Unit -Main Campus




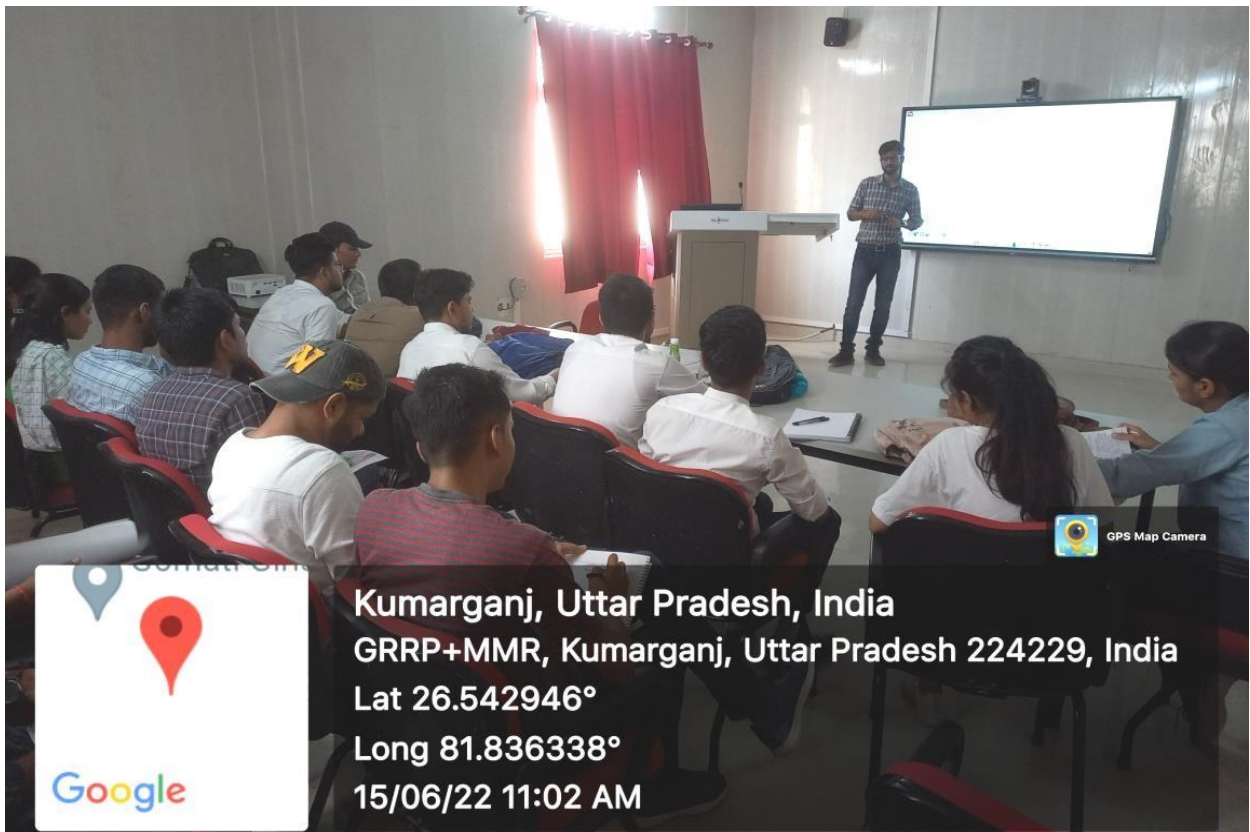
Faizabad, Uttar Pradesh, India
GRQJ+9VR, Faizabad, Uttar Pradesh 224229,
Lat 26.538282°
Long 81.831918°
04/08/22 11:54 AM

Classroom 3 - Veterinary Unit - Main Campus




Faizabad, Uttar Pradesh, India
GRQM+HHH, Faizabad, Uttar Pradesh 224229, India
Lat 26.53932°
Long 81.833828°
28/04/22 11:41 AM

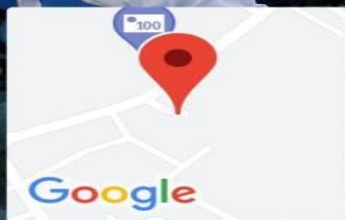
Classroom 4 - Veterinary Unit - Main Campus



Kumarganj, Uttar Pradesh, India
GRRP+MMR, Kumarganj, Uttar Pradesh 224229, India
Lat 26.542946°
Long 81.836338°
15/06/22 11:02 AM



Seminar Room- 5- Agriculture Unit -Main Campus



Ayodhya, Uttar Pradesh, India
GRRP+H27, Uttar Pradesh 224229, India
Lat 26.541376°
Long 81.834407°
17/08/22 03:04 PM



Seminar Room- 6- Agriculture Unit -Main Campus



Kumarganj, Uttar Pradesh, India
GRRP+74R, Kumarganj, Uttar Pradesh 224229, India
Lat 26.541058°
Long 81.835169°
03/08/22 03:02 PM

Classroom 3- Agriculture Unit -Main Campus




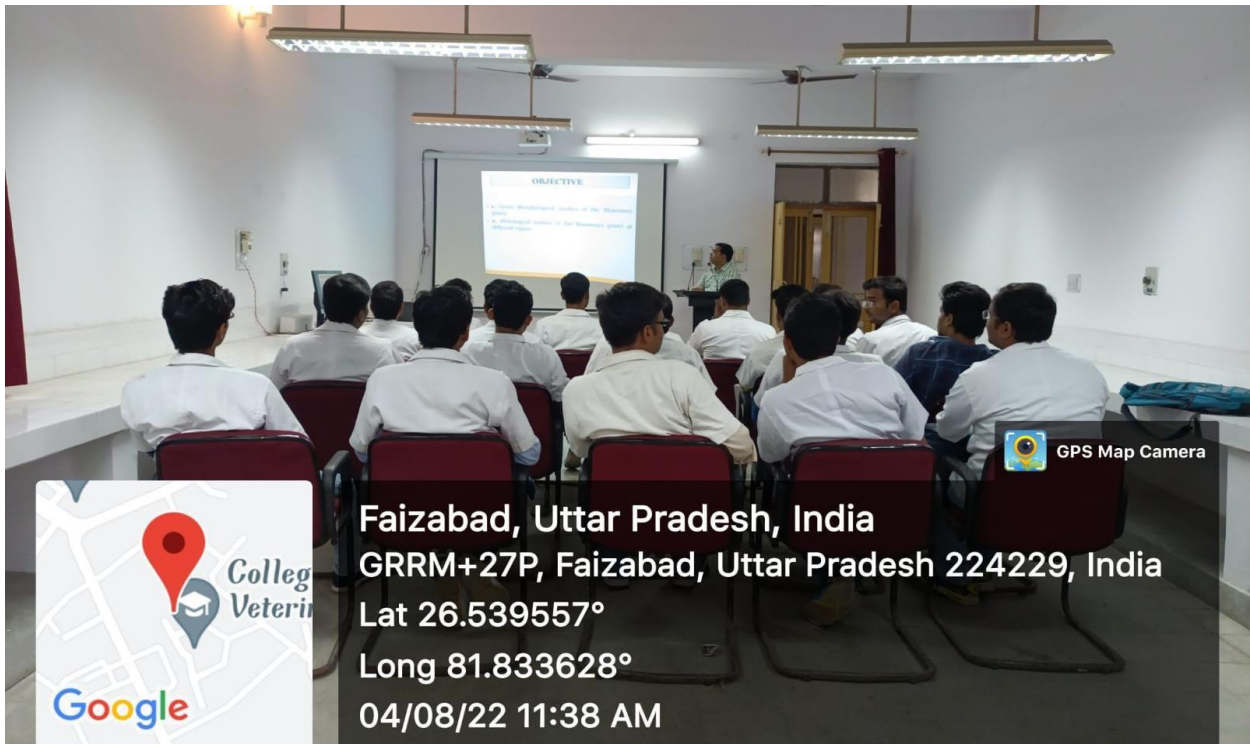
Faizabad, Uttar Pradesh, India
GRRP+63X, Faizabad, Uttar Pradesh 224229, India
Lat 26.540109°
Long 81.835186°
22/08/22 11:27 AM

Committee Room - Agriculture Unit -Main Campus



Kumarganj, Uttar Pradesh, India
GRQJ+CX8, Kumarganj, Uttar Pradesh 224229, India
Lat 26.538702°
Long 81.834046°
02/08/22 12:24 PM

Classroom 1 - Veterinary Unit - Main Campus



Faizabad, Uttar Pradesh, India
GRRM+27P, Faizabad, Uttar Pradesh 224229, India
Lat 26.539557°
Long 81.833628°
04/08/22 11:38 AM

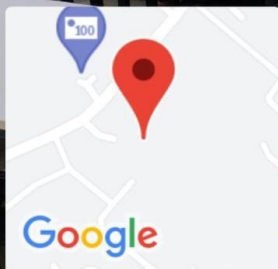
Classroom 2 - Veterinary Unit - Main Campus



Examination Hall - Veterinary Unit -Main Campus



GPS Map Camera

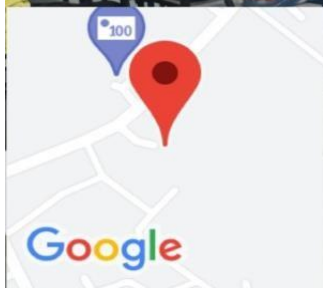


Ayodhya, Uttar Pradesh, India
GRRP+H27, Uttar Pradesh 224229, India
Lat 26.5414°
Long 81.834996°
02/08/22 11:43 AM

Classroom 1- Agriculture Unit -Main Campus





GPS Map Camera



Ayodhya, Uttar Pradesh, India
GRRP+H27, Uttar Pradesh 224229, India
Lat 26.541378°
Long 81.834663°
17/08/22 01:12 PM

Classroom 2- Agriculture Unit -Main Campus



Kumarganj, Uttar Pradesh, India
GRVM+XRP, Kumarganj, Uttar Pradesh 224229, India
Lat 26.545139°
Long 81.834482°
29/08/22 12:23 PM

Examination Hall- Community Science Unit -Main Campus



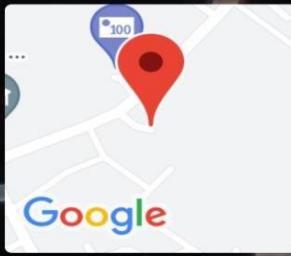
Network: 3 Aug 2022 10:58:21 GMT+05:30
Local: 3 Aug 2022 10:58:20 GMT+05:30
26°32'11.711"N 81°50'3.887"E
154° SE
Ayodhya
Uttar Pradesh
Altitude:21.2m
Speed:0.0km/h
Index number: 35

Seminar Room - Fisheries Unit -Main Campus



Kumarganj, Uttar Pradesh, India
GRRP+74R, Kumarganj, Uttar Pradesh 224229, India
Lat 26.540833°
Long 81.834388°
04/08/22 11:44 AM

Seminar Room-1 - Agriculture Unit -Main Campus



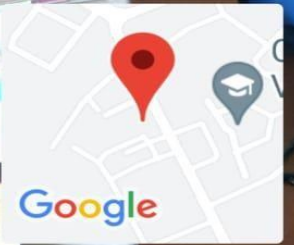
Ayodhya, Uttar Pradesh, India
GRRP+H27, Uttar Pradesh 224229, India
Lat 26.541444°
Long 81.834452°
03/08/22 04:38 PM

Seminar Room- 2- Agriculture Unit -Main Campus



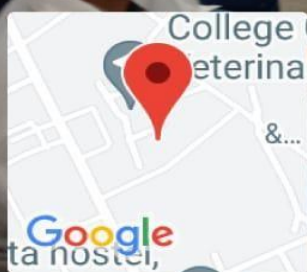
Kumarganj, Uttar Pradesh, India
GRRP+74R, Kumarganj, Uttar Pradesh 224229, India
Lat 26.540768°
Long 81.835332°
27/08/22 12:41 PM

Seminar Room- 7- Agriculture Unit -Main Campus



Faizabad, Uttar Pradesh, India
GRQJ+FVF, Faizabad, Uttar Pradesh 224229, India
Lat 26.539047°
Long 81.832377°
05/08/22 11:30 AM

Seminar Room- 8- Agriculture Unit -Main Campus



Ayodhya, Uttar Pradesh, India
Unnamed Road, Uttar Pradesh 224229, India
Lat 26.538494°
Long 81.834409°
03/08/22 11:19 AM

Audio Visual Room - Veterinary Unit -Main Campus